

**Introduction:**

At most National Variety Trial sites there is a small device - a Tiny Tag - that is designed to capture the air temperature every 15 minutes throughout the growing season. This data can be used by NVT staff in determining the effect of temperature stresses on trials.

On the list of locations below, there are some that are shaded with a blue background. These locations have temperature data available. The remaining sites have no data available either because it has yet to be received, there was no Tiny Tag present at the site or the Tiny Tag malfunctioned.

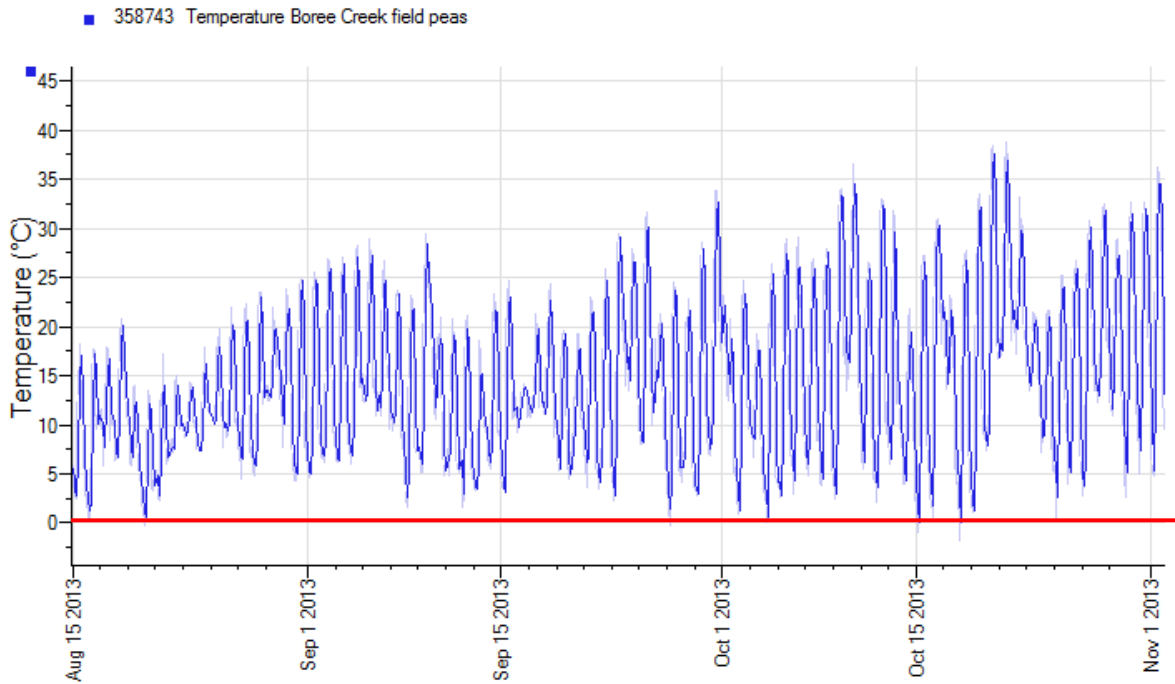
**How to use this document:**

Click on the location name to view the graph. The text is hyperlinked to the page with the graph for that location. To return to the list and view another location’s data, click **home** at the top right corner of the page to return to this page.

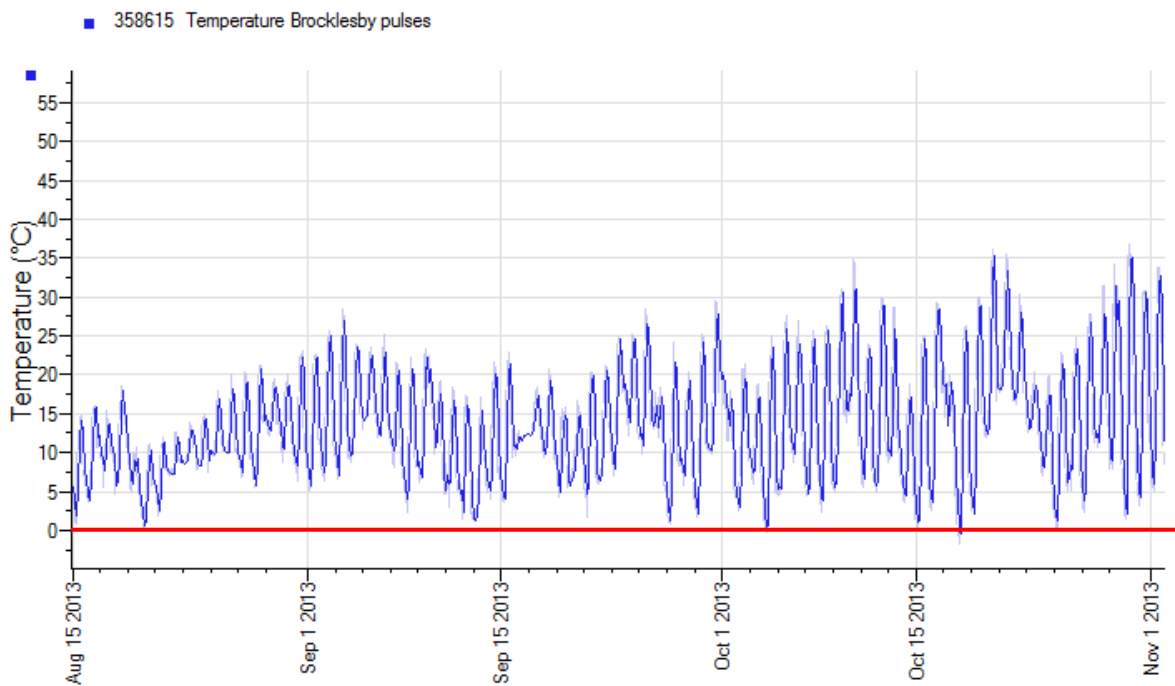
**Trial Locations:**

NSW	SA	VIC	WA
<a href="#">Boree Creek</a>	<a href="#">Lameroo</a>	<a href="#">Birchip</a>	<a href="#">Three Springs</a>
<a href="#">Brocklesby</a>	<a href="#">Laura</a>	<a href="#">Kaniva</a>	<a href="#">Grass Patch</a>
<a href="#">Condobolin</a>	<a href="#">Minlaton</a>	<a href="#">Rainbow</a>	<a href="#">Holt Rock</a>
<a href="#">Goonumbla</a>	<a href="#">Mundulla</a>	<a href="#">Tarranyurk</a>	<a href="#">Katanning</a>
<a href="#">Mayrung</a>	<a href="#">Riverton</a>	<a href="#">Ultima</a>	<a href="#">Merredin</a>
<a href="#">Temora</a>	<a href="#">Rudall</a>		<a href="#">Mingenew</a>
<a href="#">Trangie</a>	<a href="#">Willamulka</a>		<a href="#">Pingelly</a>
	<a href="#">Yeelanna</a>		<a href="#">Pingrup</a>
			<a href="#">Wittenoom Hills</a>
			<a href="#">Wongan Hills R.S.</a>
			<a href="#">York</a>

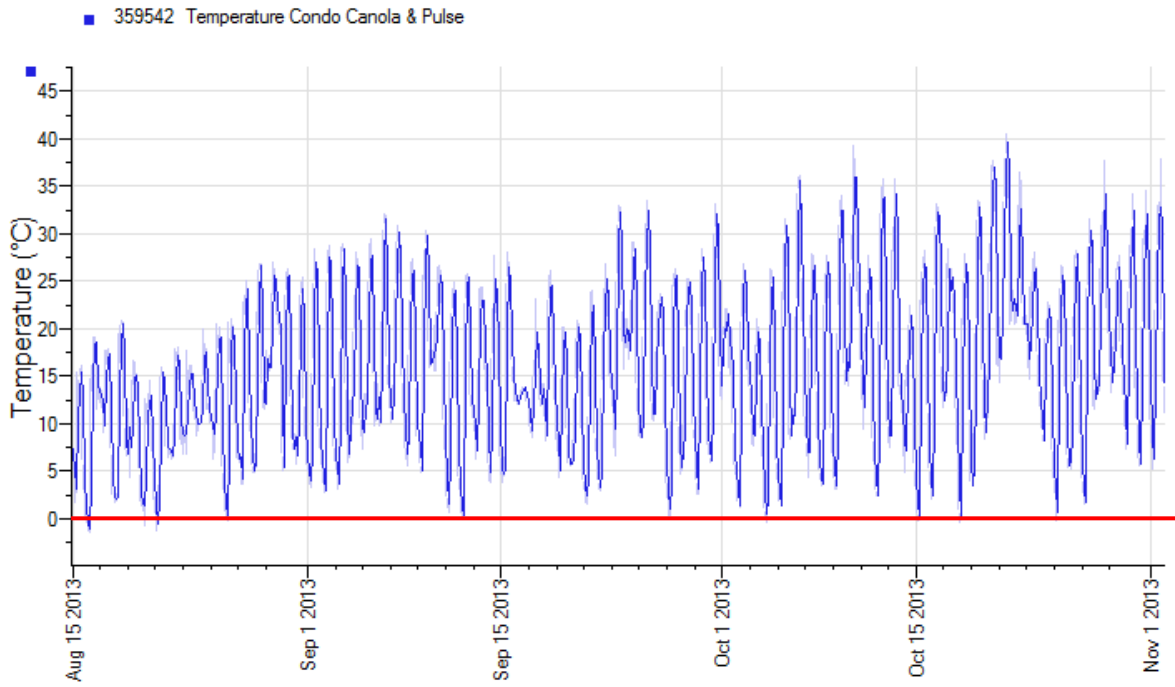
### 2013 Boree Creek field peas



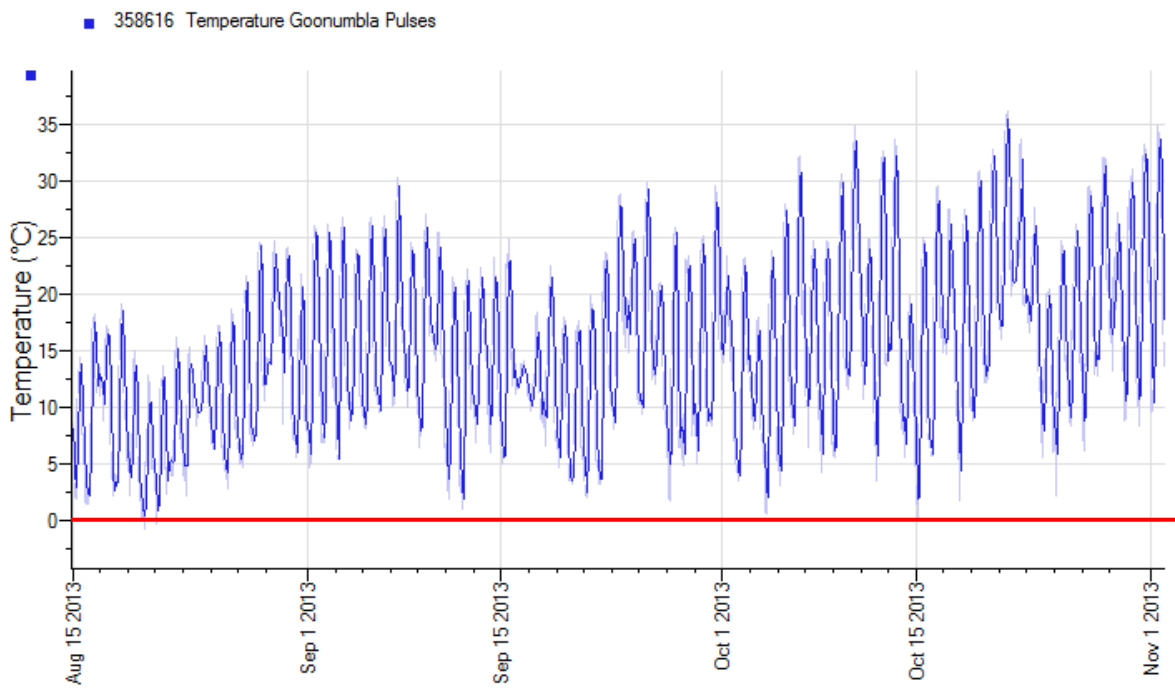
### 2013 Brocklesby pulses



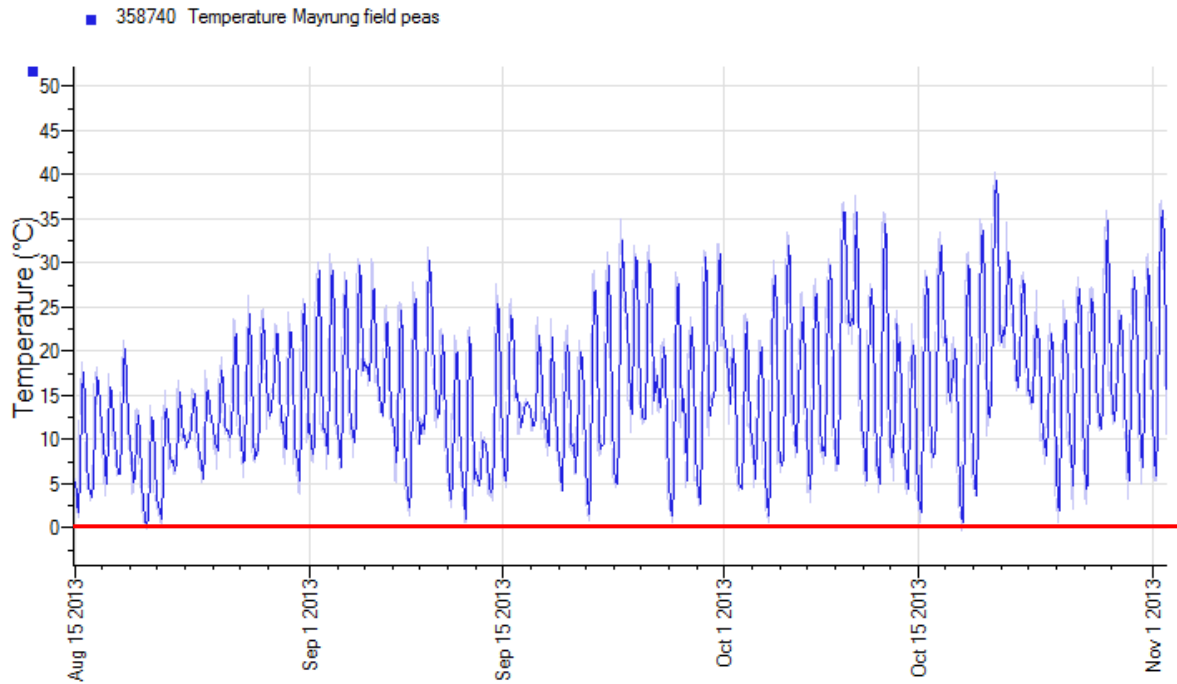
### 2013 Condobolin Pulses



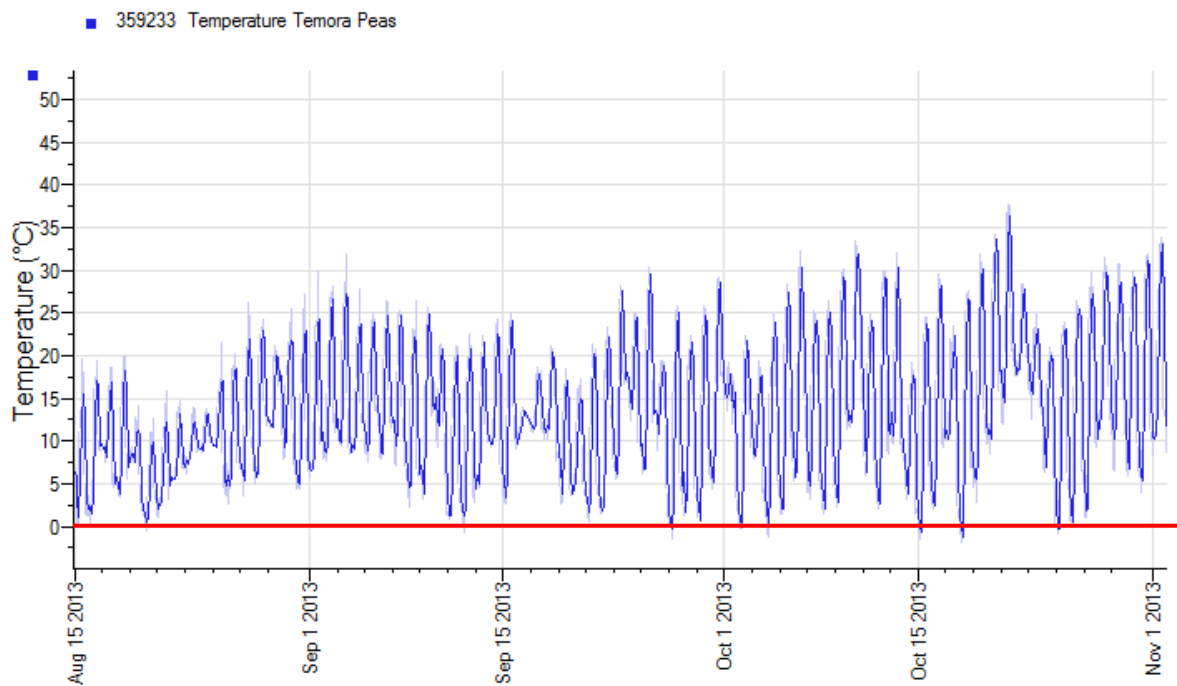
### 2013 Goonumbla Pulses



### 2013 Mayrung Field Peas

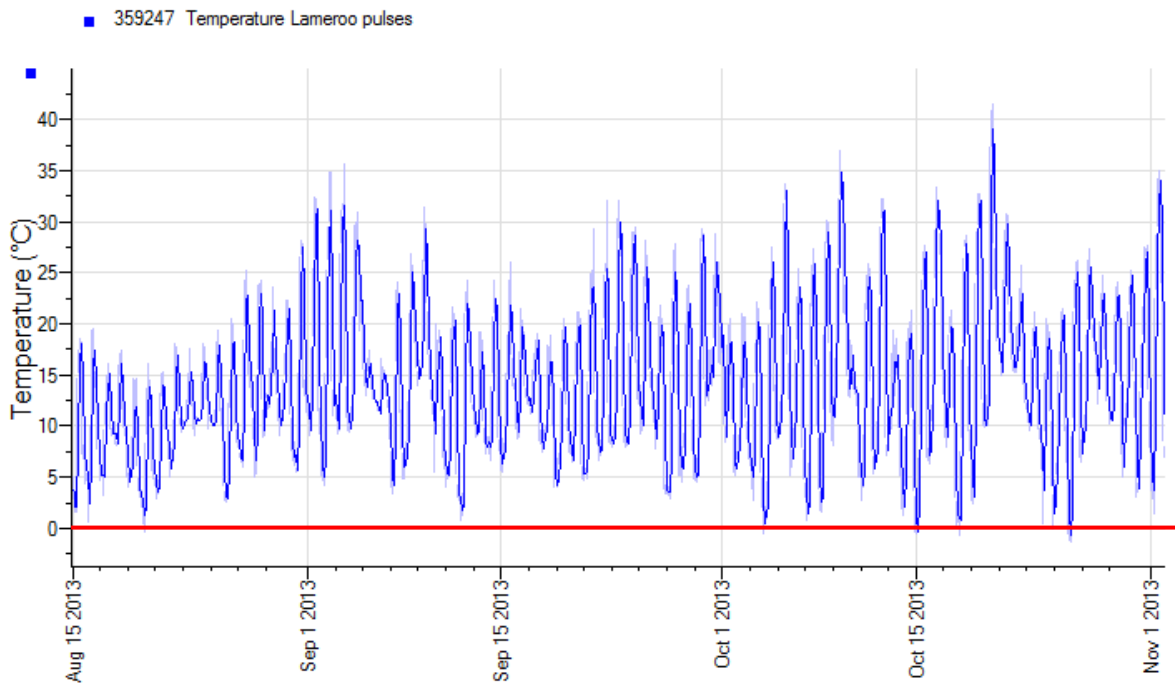


### 2013 Temora Field Peas

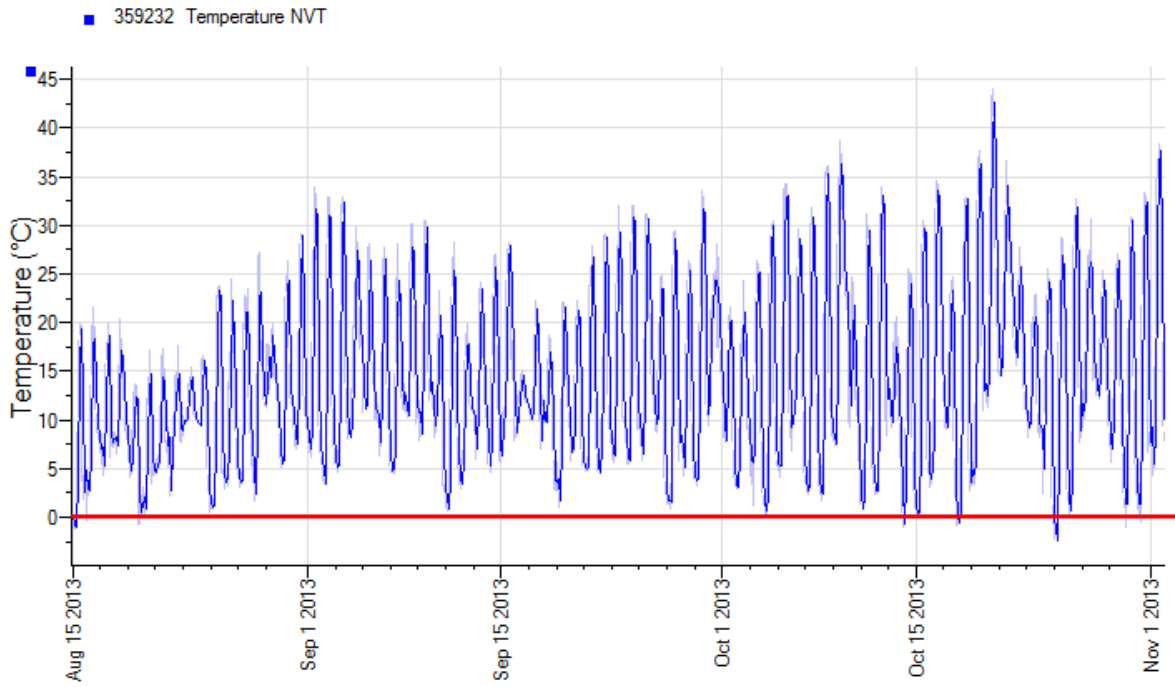


Trangie-Data not available at time of publication

### 2013 Lameroo Pulses



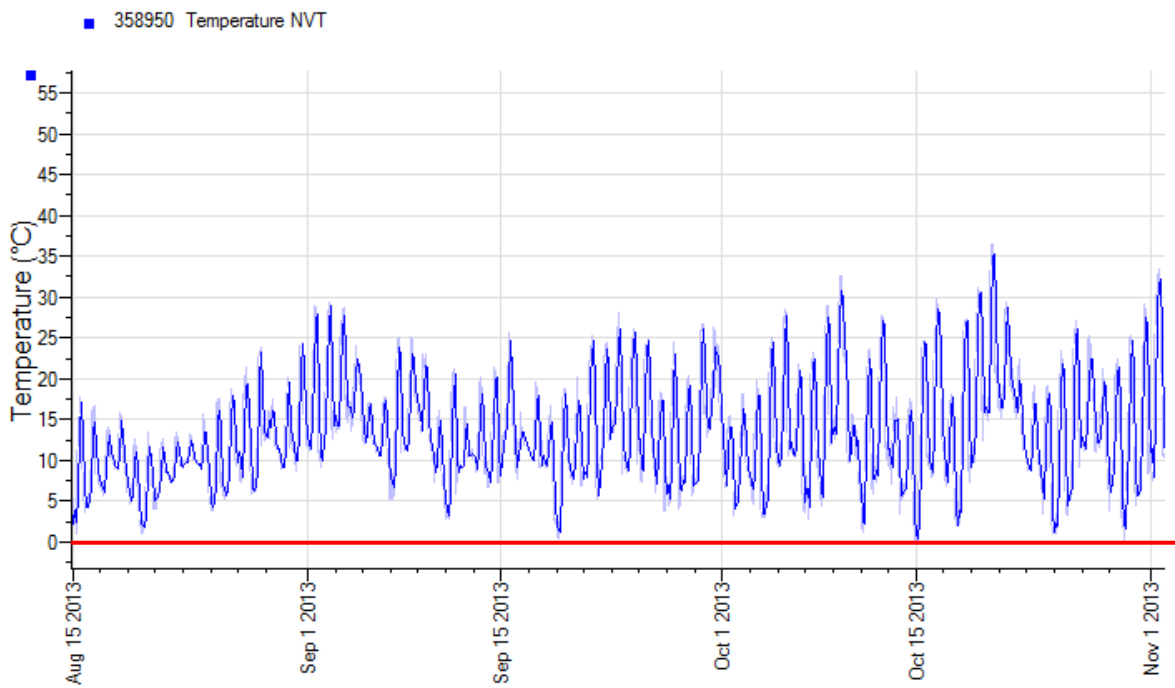
### 2013 Laura Pulse



Minlaton-Data not available at time of publication

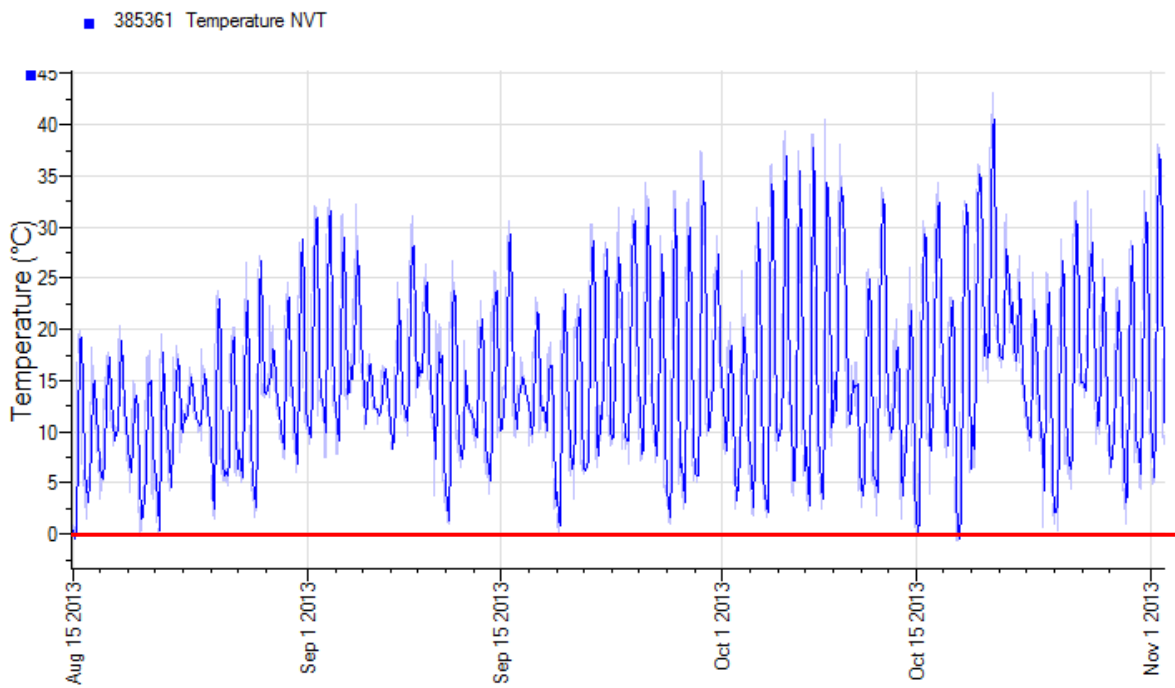
Mundulla-Data not available at time of publication

### 2013 Riverton Pulse



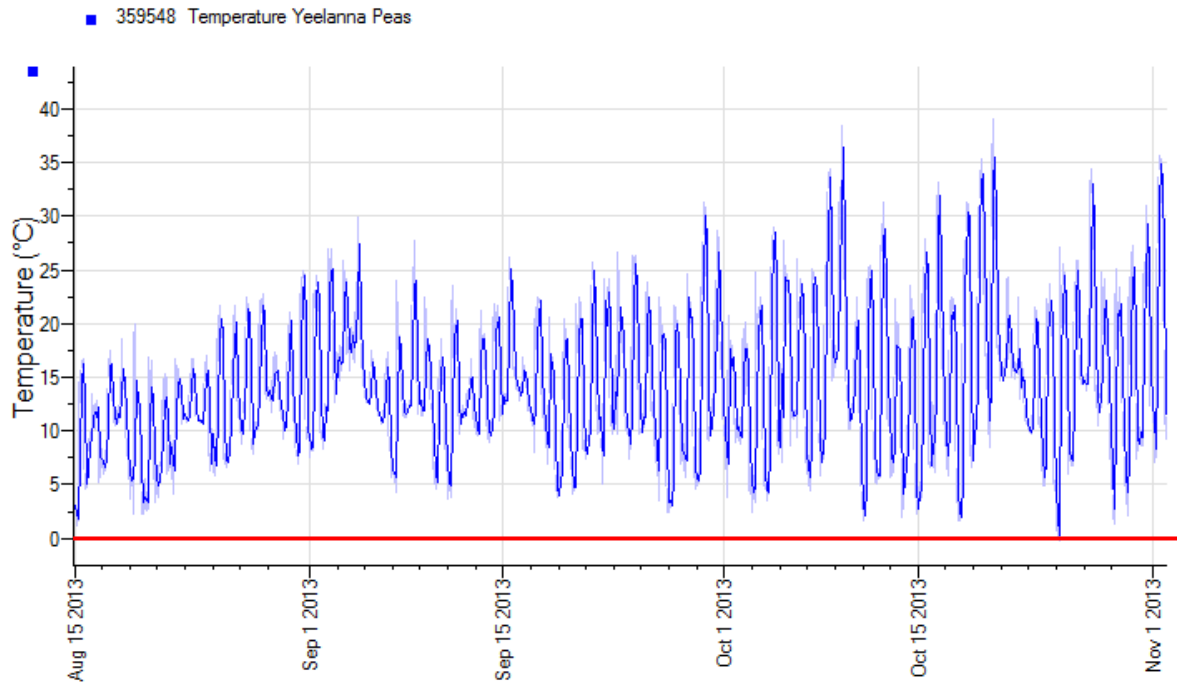
Rudall-Data not available at time of publication

### 2013 Willamulka Pulses

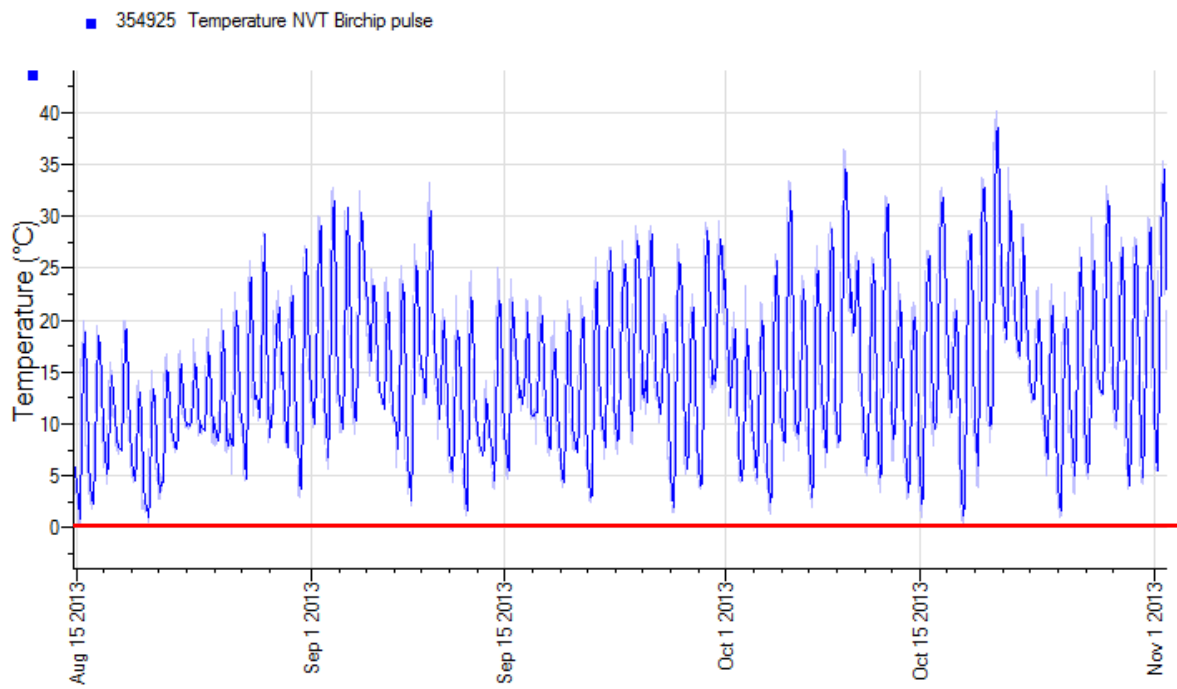




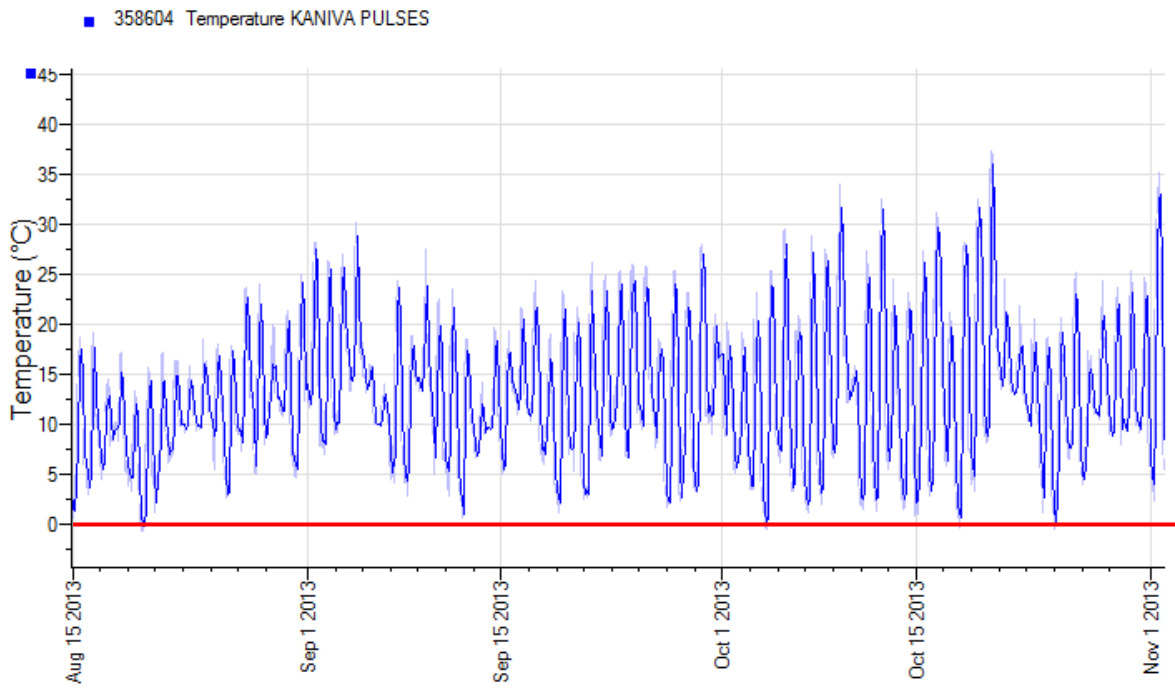
### 2013 Yeelanna Peas



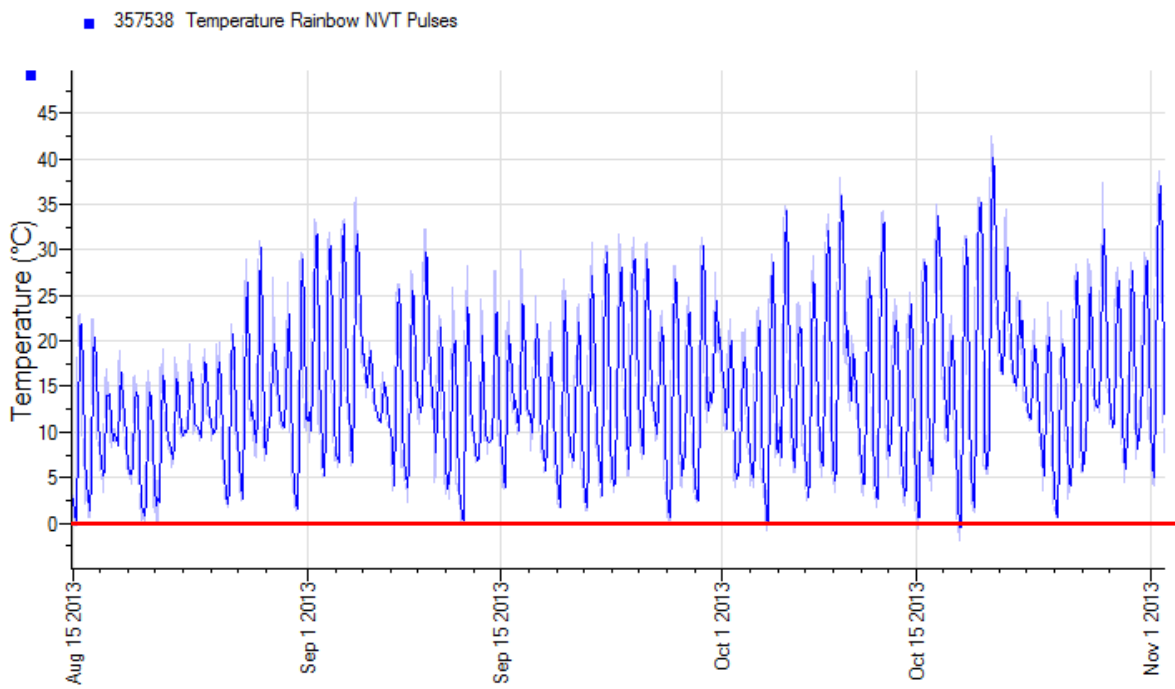
### 2013 Birchip Pulses



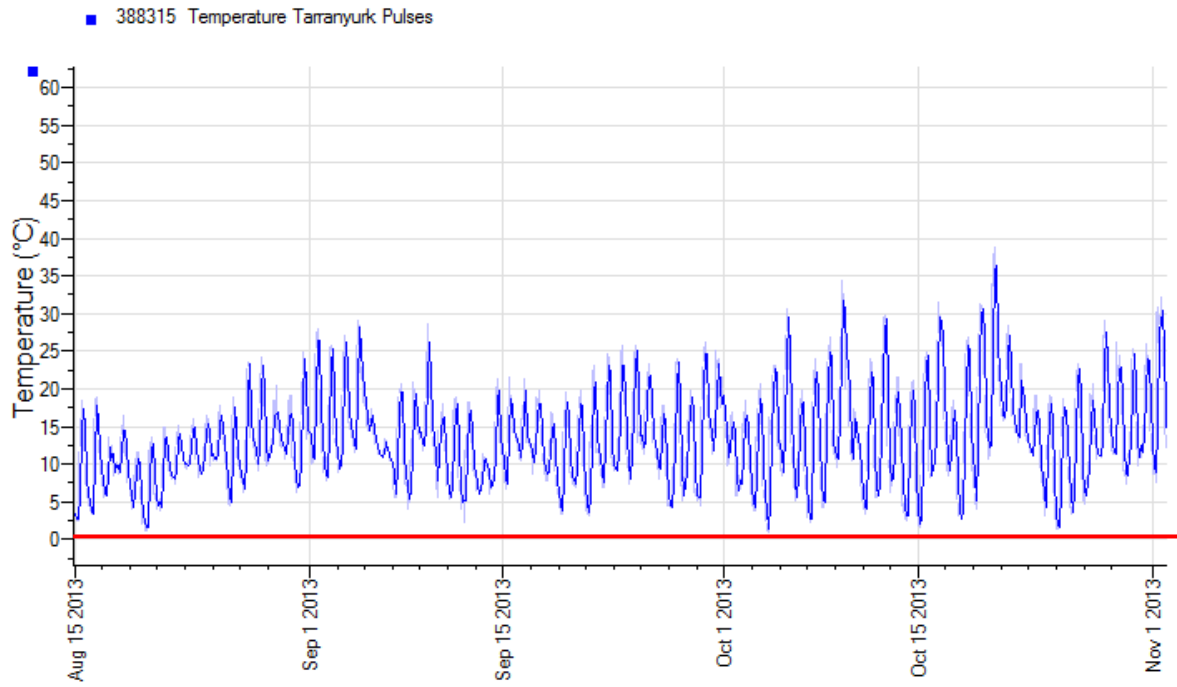
### 2013 Kaniva Pulses



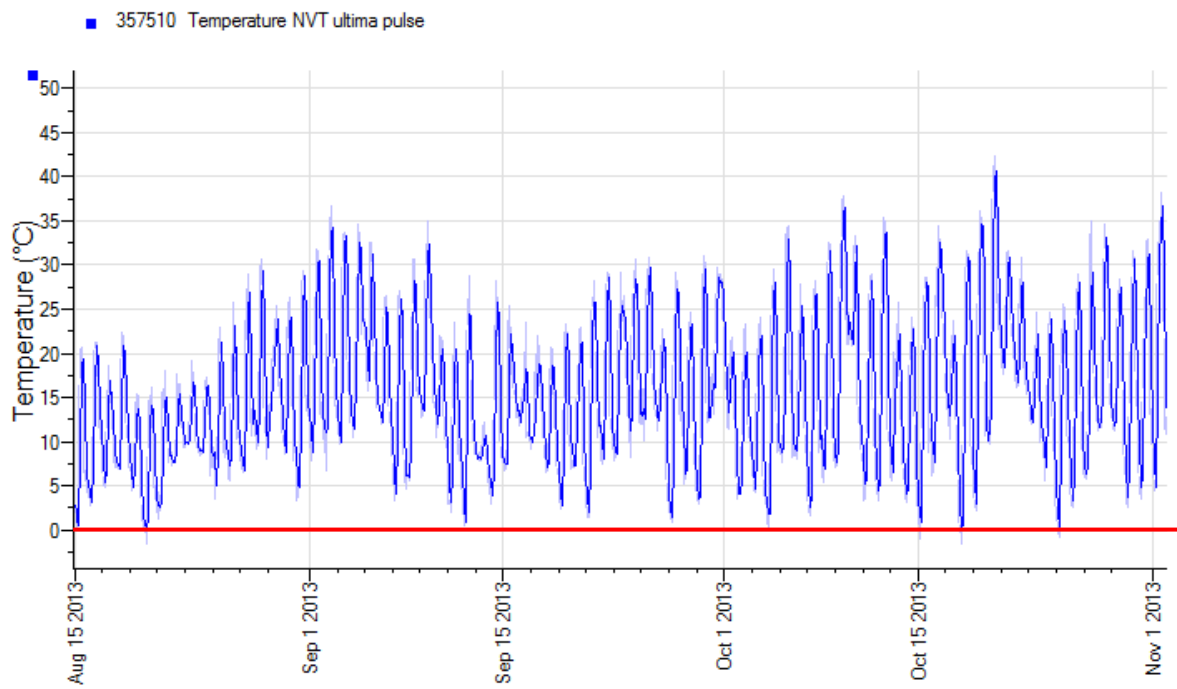
### 2013 Rainbow Pulses



### 2013 Tarranyrk Pulses



### 2013 Ultima Pulses



Three Springs-Data not available at time of publication

Grass Patch-Data not available at time of publication

[Home](#)

Holt Rock–Data not available at time of publication

[Home](#)

Katanning–Data not available at time of publication

Merredin Field Pea – Data not available at time of publication

Mingenew Field Pea – Data not available at time of publication

Pingelly-Data not available at time of publication

Pingrup-Data not available at time of publication

Wittenoom Hills-Data not available at time of publication

Wongan Hills R.S.-Data not available at time of publication



York-Data not available at time of publication